



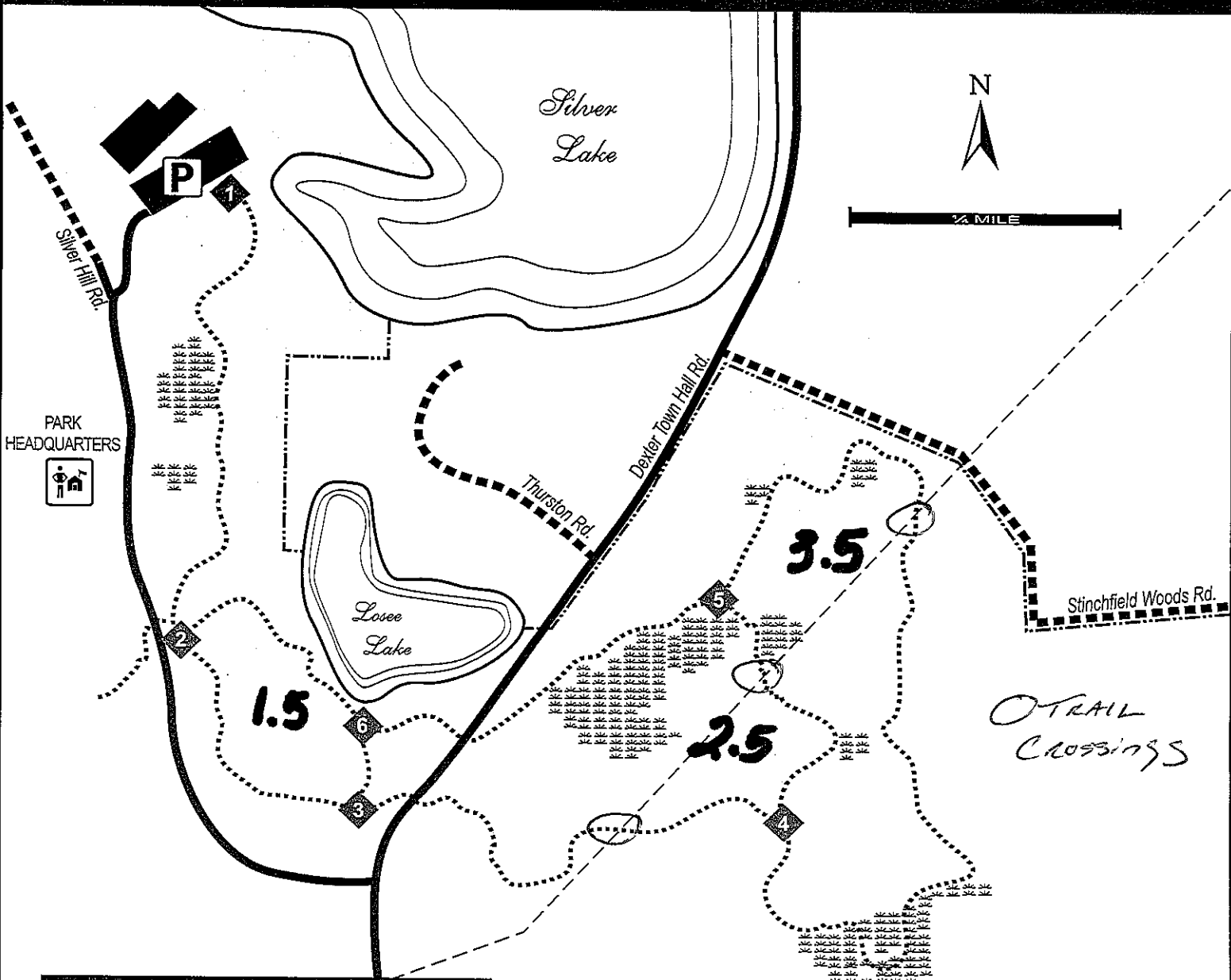
Enclosure 37

Michigan Department of Natural Resources Trail Map



LOSEE LAKE HIKING TRAIL

PINCKNEY STATE RECREATION AREA



1/4 MILE

	POWER LINE		WETLANDS
	UNPAVED ROAD		PARKING
	HIKING TRAIL (ONLY)		NO WHEELED VEHICLES
	PAVED ROAD		NO LOOSE PETS
	PARK BOUNDARY		NO HORSES
	INTERSECTION #		
	STATE PARK LAND		

NOTE:
TRAIL CLOSED
TO BICYCLES

TRAIL MARKER KEY

4 ← YOUR PRESENT LOCATION INTERSECTION #

MAP

5 ← NEXT INTERSECTION

↑ ← DIRECTION TO NEXT INTERSECTION

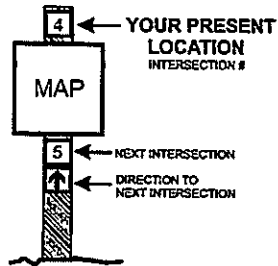
WARNING: AREA OPEN TO HUNTING IN SEASON



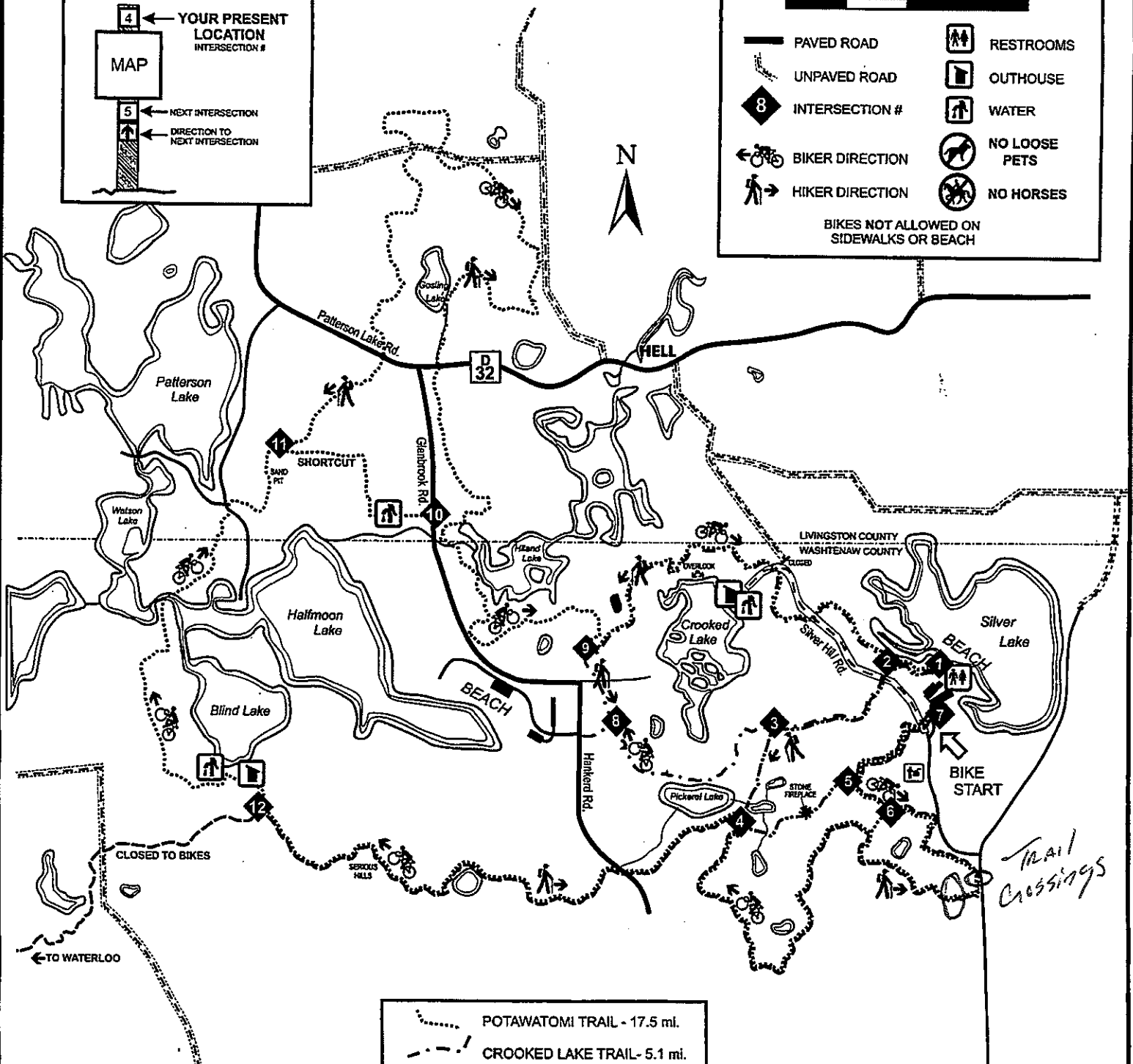
BIKING and HIKING TRAILS

PINCKNEY STATE RECREATION AREA

TRAIL MARKER KEY



ONE MILE



	POTAWATOMI TRAIL - 17.5 mi.
	CROOKED LAKE TRAIL - 5.1 mi.
	SILVER LAKE TRAIL - 1.9 mi.
	WATERLOO-PINCKNEY TRAIL

WARNING:
area open to hunting in season