



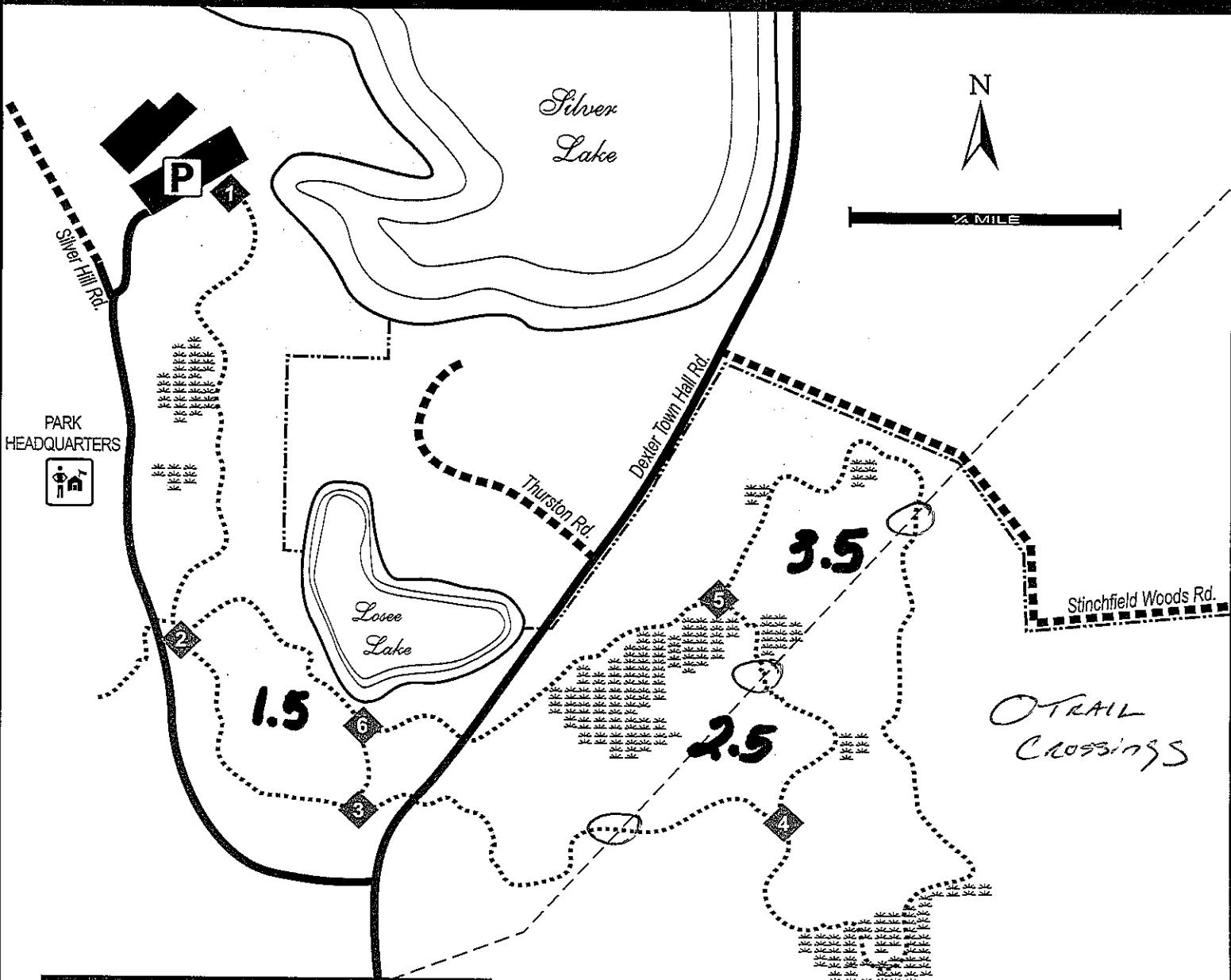
## ***Enclosure 43***

# ***Michigan Department of Natural Resources Trail Map***



# LOSEE LAKE HIKING TRAIL

## PINCKNEY STATE RECREATION AREA



1/4 MILE

	POWER LINE		WETLANDS
	UNPAVED ROAD		PARKING
	HIKING TRAIL (ONLY)		NO WHEELED VEHICLES
	PAVED ROAD		NO LOOSE PETS
	PARK BOUNDARY		NO HORSES
	INTERSECTION #		
	STATE PARK LAND		

**NOTE:**  
**TRAIL CLOSED TO BICYCLES**

**TRAIL MARKER KEY**

4 ← YOUR PRESENT LOCATION INTERSECTION #

MAP

5 ← NEXT INTERSECTION

↑ ← DIRECTION TO NEXT INTERSECTION

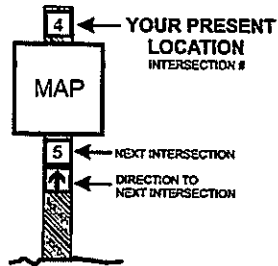
**WARNING: AREA OPEN TO HUNTING IN SEASON**



# BIKING and HIKING TRAILS

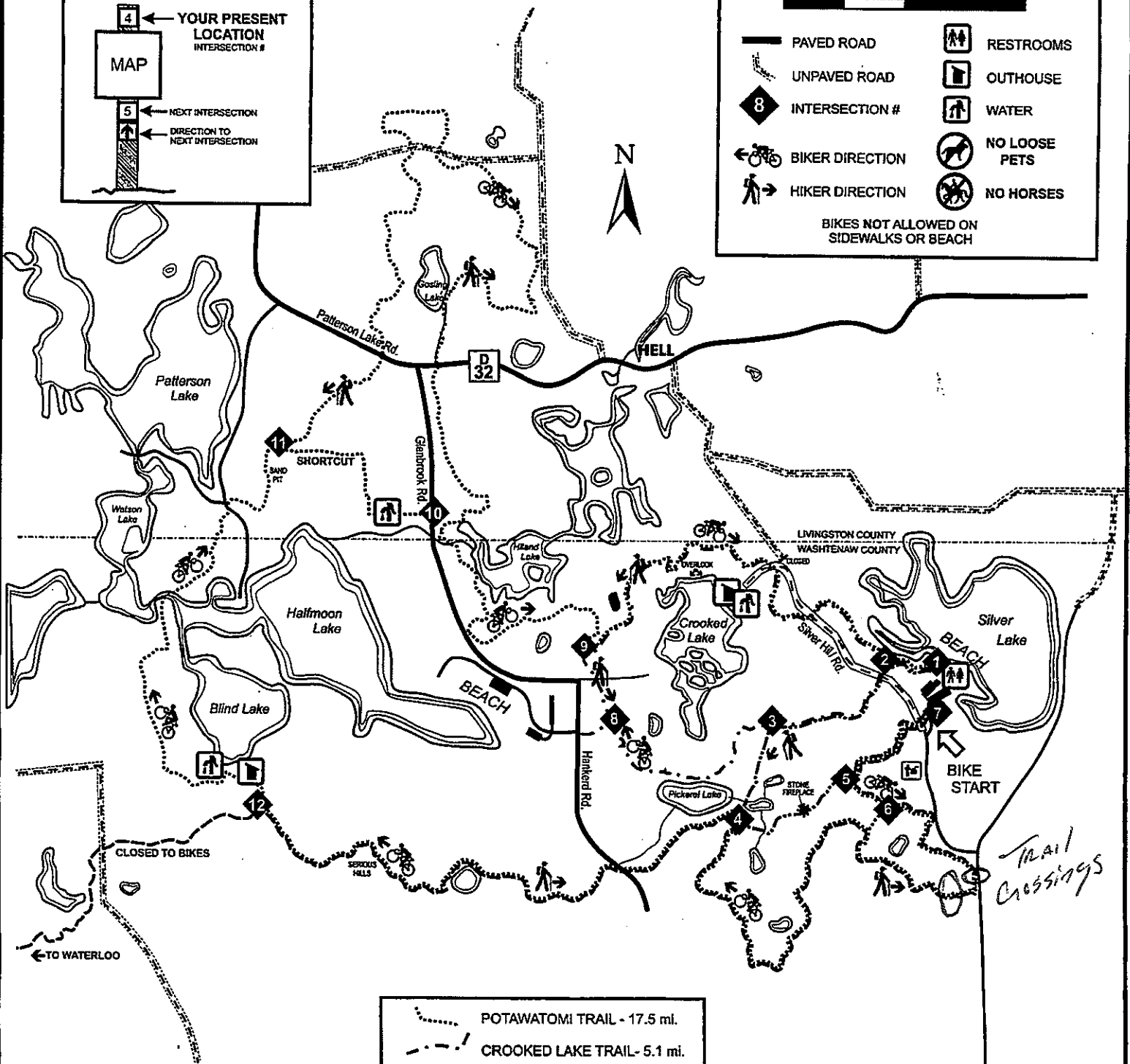
## PINCKNEY STATE RECREATION AREA

### TRAIL MARKER KEY



### ONE MILE

- |  |                 |  |               |
|--|-----------------|--|---------------|
|  | PAVED ROAD      |  | RESTROOMS     |
|  | UNPAVED ROAD    |  | OUTHOUSE      |
|  | INTERSECTION #  |  | WATER         |
|  | BIKER DIRECTION |  | NO LOOSE PETS |
|  | HIKER DIRECTION |  | NO HORSES     |
- BIKES NOT ALLOWED ON SIDEWALKS OR BEACH



- |  |                              |
|--|------------------------------|
|  | POTAWATOMI TRAIL - 17.5 mi.  |
|  | CROOKED LAKE TRAIL - 5.1 mi. |
|  | SILVER LAKE TRAIL - 1.9 mi.  |
|  | WATERLOO-PINCKNEY TRAIL      |

**WARNING:**  
area open to hunting in season